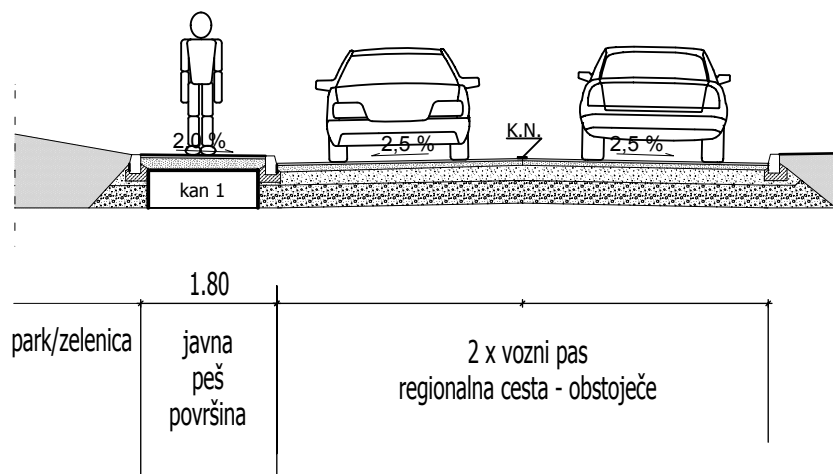
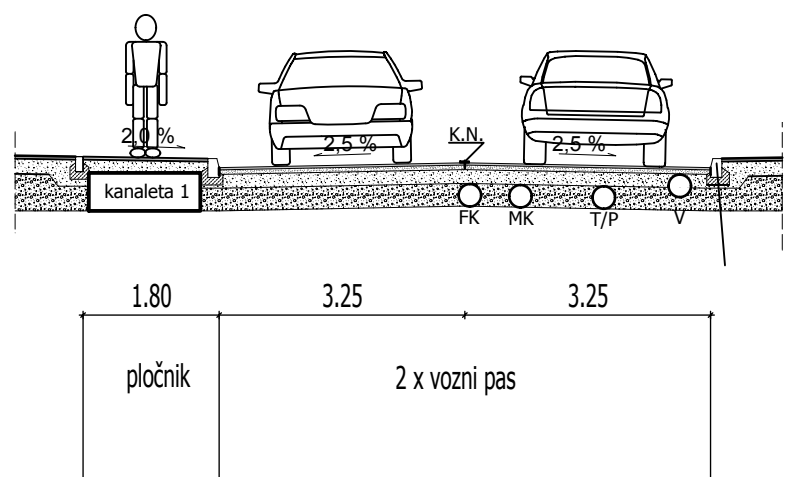



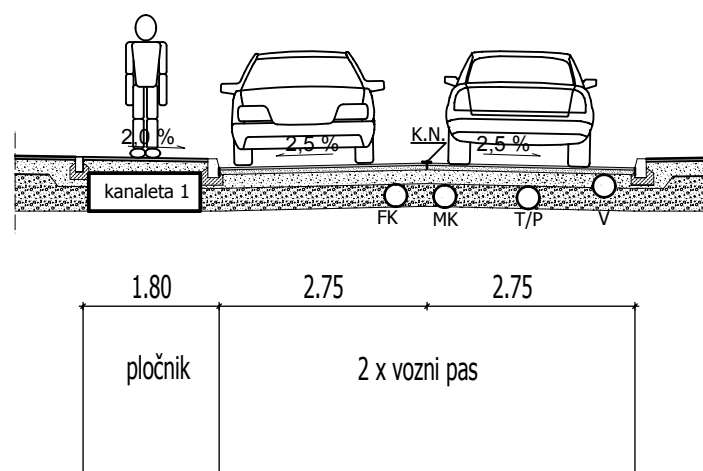
### TIP A2



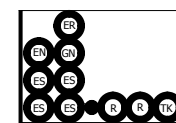
### TIP B1



### TIP B2 - lokalna cesta (brez tovornih vozil)



kanaleta 1 (kan 1)



## S T R U K T U R A

INVESTITOR	Občina Šmarješke Toplice Šmarjeta 66 8220 Šmarješke Toplice		NAZIV PROJEKTA	OPPN TSG cona Kronovo
ODGOVORNI PROSTORSKI NAČRTOVALEC, Š.I.	ZAPS -0331 Jože Slak, univ.dip.inž.arh.		SODELAVCA	Vanja Aš, univ.dipl.inž.geod. Luka Polončič
OZNAKA PROJEKTA	FAZA	MERILO		
U1324-OPPN	osnutek, var. II, maj 2015	M 1:100		

### 2.2.5.3 Profili javnega prostora